

Doherty's Creek P-9 College

Address: 60 Elmhurst Road, Truganina, VIC 3029

School Office Phone: 03 8560 6079

Parking: Parking is available around the school or in neighbouring streets

G.A.T.E.WAYS TIMETABLE FOR DOHERTY'S CREEK P-9 COLLEGE	
8.40am	School begins. Students attend roll call with their class teacher.
8.50am – 11:00am	AM session (2 hrs & 10 mins)
	**Swap Workshops
11.00am -11.40	PM session begins (40 min)
11.40 – 12.00am	Students return to their class to eat lunch
12.00pm - 12.30pm	Lunch Play
12.30 – 1.30pm	PM session continues (1hr)
1.30 – 2.00pm	Recess Play
2.00 – 2.45 pm	PM session continues (45 min)
2.45 – 2.50pm	Students return to class.

PRIMARY School Bell Times:

8.40am – 9.40 am: Session 1
9.40am – 10.40am: Session 2
10.40am – 11.40am: Session 3
11.40am – 12.00pm: Eating Lunch
12.00pm – 12.30pm: Lunch
12.30pm – 1.30pm: Session 4
1.30pm - 2.00pm: Recess Play
2.00pm – 3.00pm: Session 5

SECONDARY School Bell Times:

8.40am – 9.00am: Home Group
9.00am – 10.00am: Session 1
10.00am – 11.00am: Session 2
11.00am – 11.30am: Lunch Play
11.30am – 12.30pm: Session 3
12.30pm – 1.00pm: Recess Play
1.00pm - 2.00pm: Session 4
2.00pm – 3.00pm: Session 5

Venue Information Next Page

AMBULANCE INSTRUCTIONS

- 60 Elmhurst Road, Truganina VIC 3029

If the patient is in the First Aid Room:

The ambulance should park at the front of the Administration Building.

A member of the admin team will be stationed outside to guide the ambulance and manage traffic.

If the patient is located at the other end of the school (nearer to Tylden Way):

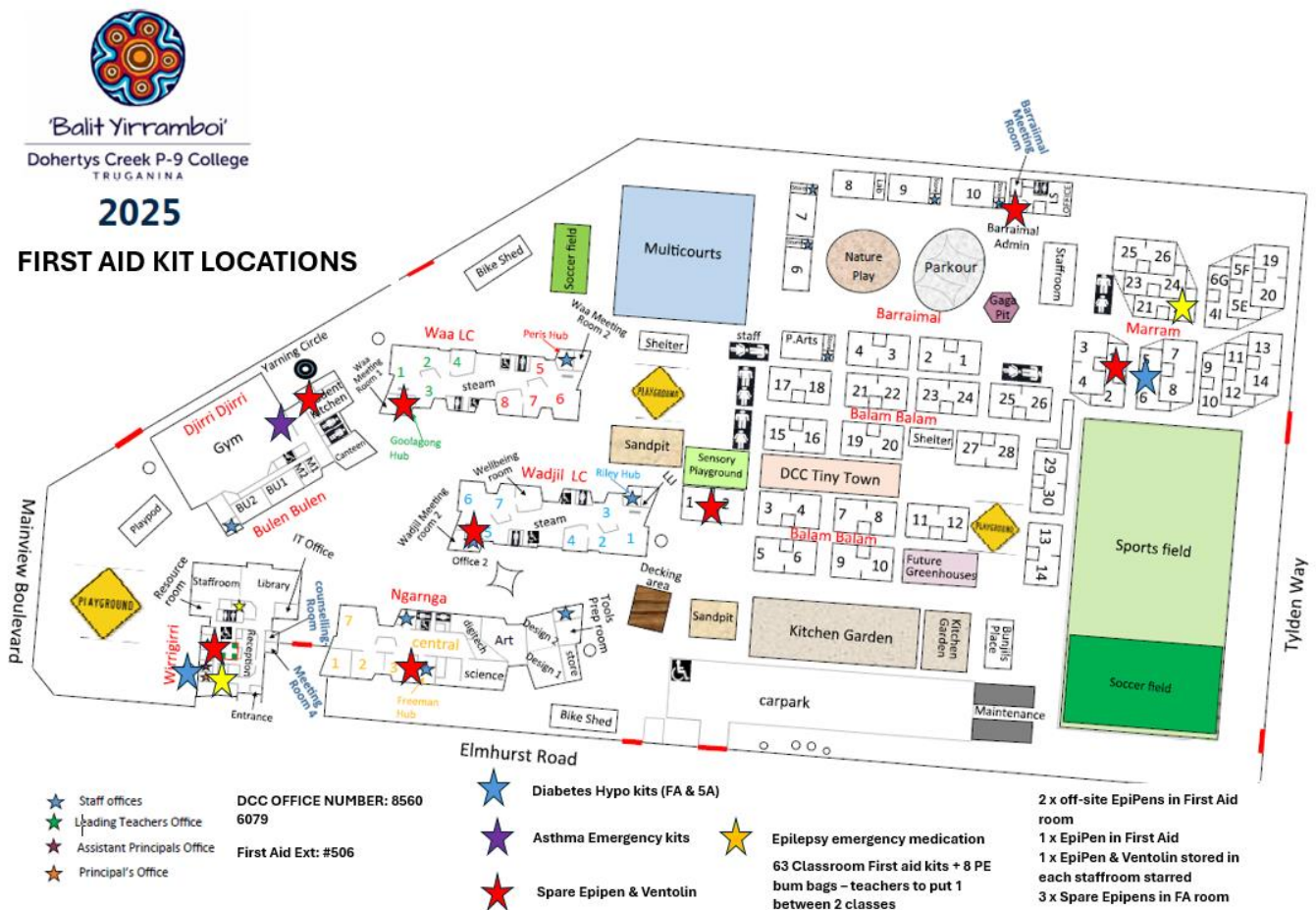
The ambulance should be directed to enter the car park on Elmhurst Road.

Venue Information Next Page

SCHOOL HAS GENERIC EPIPEN

Please refer to map below for exact locations:

- Spare EpiPens & Ventolin – marked with red stars
- Asthma Emergency Kits – marked with purple stars
- Diabetes Hypoglycemia Kits – marked with blue stars
- Epilepsy Emergency Medication – marked with a yellow star








Venue Information Next Page

EVACUATION POINT



Emergency Evacuation Map

Legend:

-  Primary off-site assembly point
-  Secondary off-site assembly point
-  Route to Primary off-site assembly point
-  Route to Secondary off-site assembly point
-  Emergency services access points

Distance to Primary off-site assembly point: **500m**

Approx. time to reach Primary off-site assembly point: **5-7 mins**

Distance to Secondary off-site assembly point: **350m**

Approx. time to reach Secondary off-site assembly point: **4-5 mins.**